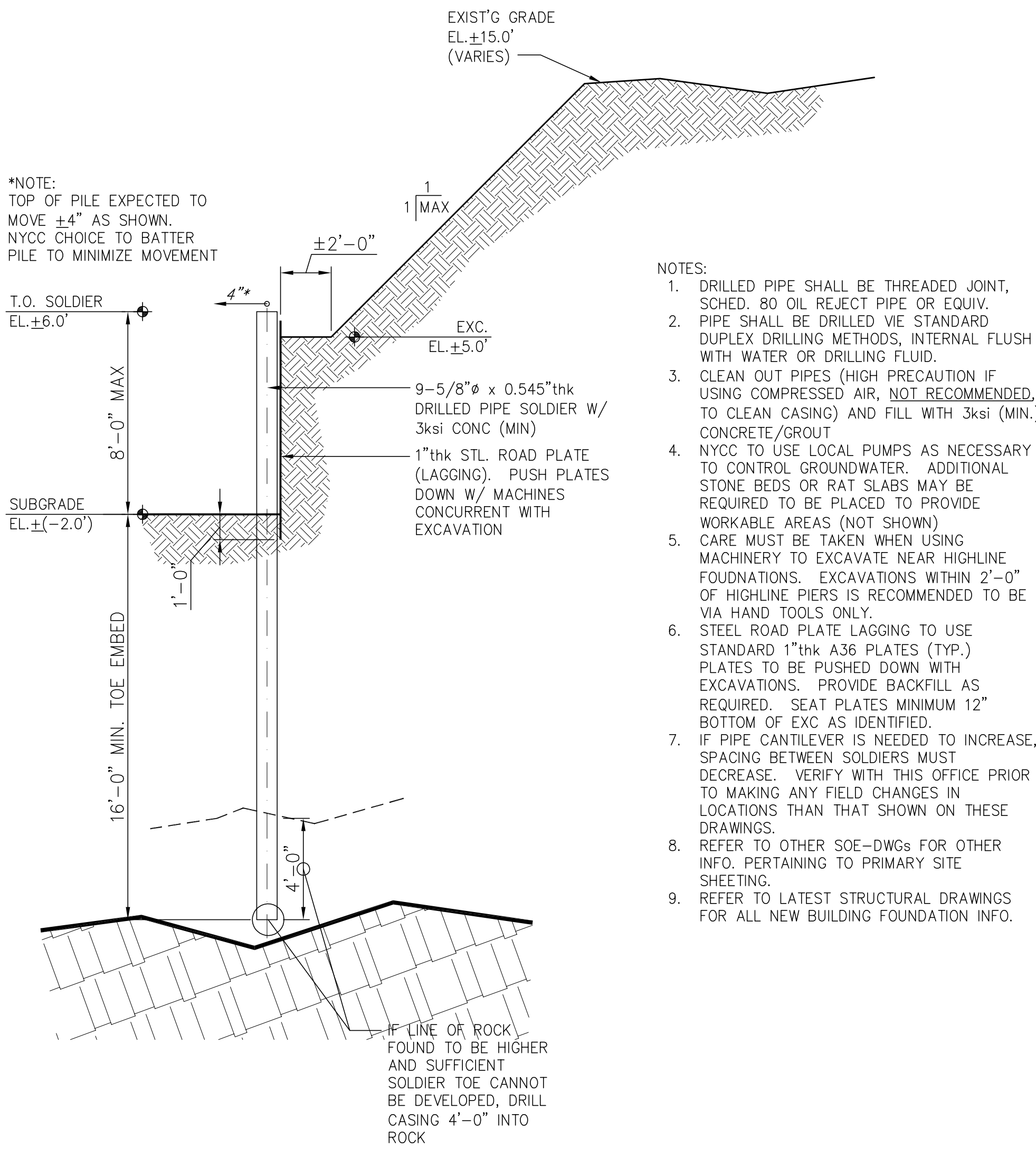
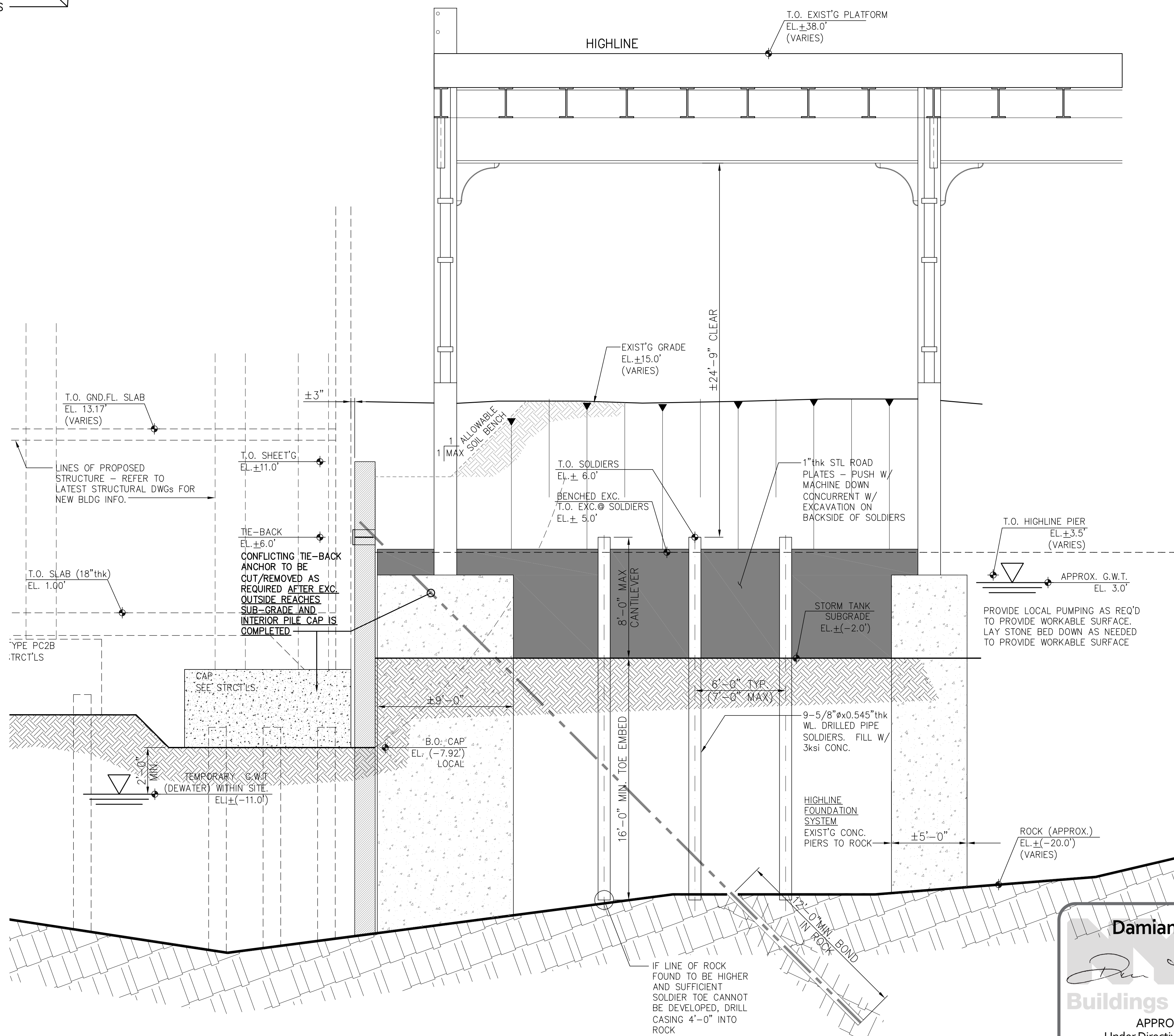


**1**  
**120** PARTIAL SOE PLAN, STORMWATER TANK  
SCALE: 3/16" = 1'-0"



**B**  
**120** SECTION STORM WATER TANK AREA  
SCALE: 1/4" = 1'-0"



**A**  
**120** SECTION STORM WATER TANK AREA  
SCALE: 1/4" = 1'-0"

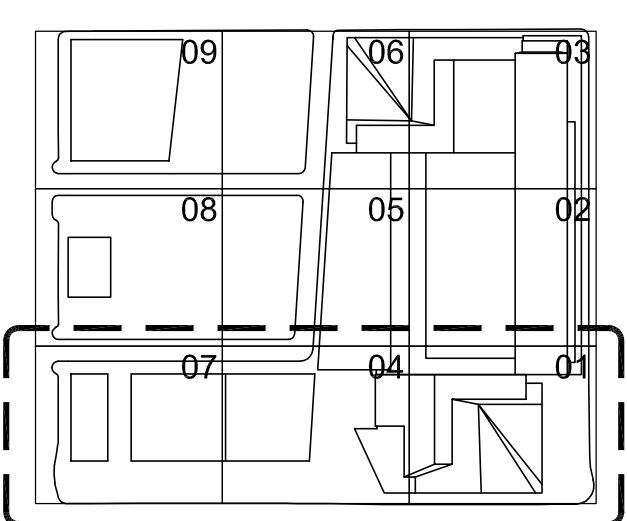
HUDSON YARDS - TOWER C  
**501 WEST 30th ST.**  
NEW YORK | NEW YORK

NEW SHEET	06-24-13
UPDATE ISSUE	12-03-12
SOE V.E.	11-12-12

N°	Revision:	Date:

SCALE:  
AS NOTED

KEY PLAN:



DRAWING TITLE:  
**STORMWATER  
TANK AREA**

SEAL	Date	11-02-12
PROJECT N°:	12037	
Drawn By:	GM	
DWG. N°:	SOE-120.00	

**Damian Titus**  
Buildings  
APPROVED  
Under Directive 2 of 1975  
**AMENDED APPLICATION**  
Date/Time: Oct 1, 2013 - 3:39 PM  
ADDED SHEET 06-24-13